



Buckinghamshire Historic Environment Forum agenda

Date: Thursday 29 September 2022

Time: 2.00 pm

Venue: Discover Bucks Museum, Church Street, Aylesbury, HP20 2QP

Information for this meeting

Please note this is **not** a MS Teams meeting.

This meeting will be followed by a tour of the new galleries at Discover Bucks Museum.

<https://www.discoverbucksmuseum.org/getting-here/>

Parking:

Exchange Street car park HP20 1QY

Friarscroft Car Park HP20 2TF

Walton Street Car Park HP21 7FZ

- 1 Election of Chairman**
- 2 Appointment of Vice-Chairman**
- 3 Apologies/Changes to membership**
- 4 Declarations of interest**
- 5 Minutes of the last meeting** **5 - 8**
To agree the minutes of the meeting held 7 April 2022 as an accurate record.
- 6 Chosen Focus: Recent Outreach Projects in Buckinghamshire**
To be presented by Eliza Alqassar.
- 7 Update From Members and Partners** **9 - 28**
 - Buckinghamshire Archaeological Society
 - Conservation Board for the Chilterns AONB
 - Buckinghamshire Conservation Trust
 - Archaeological Officer – Buckinghamshire
 - Archaeological Officer – Milton Keynes

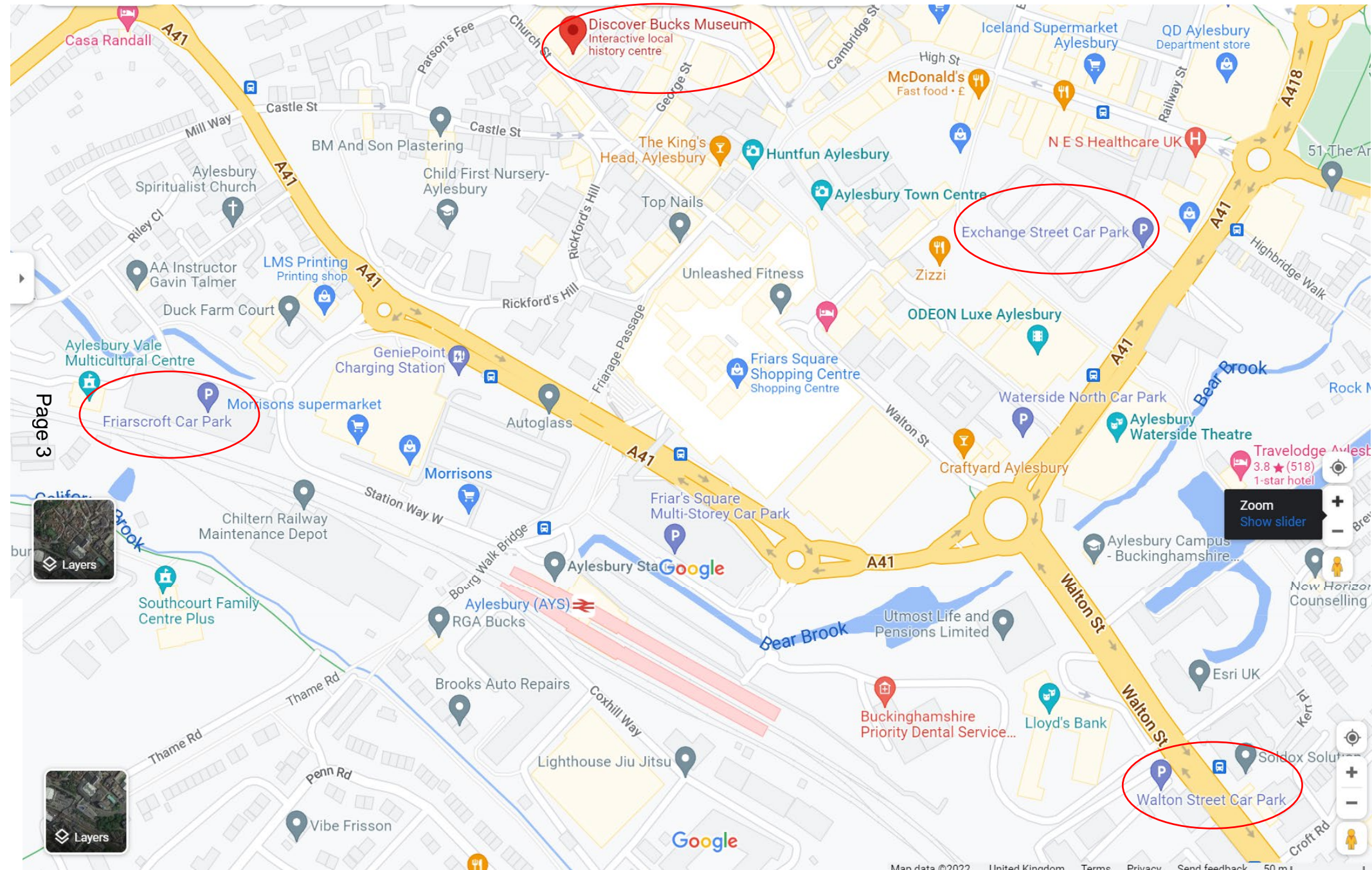
- Heritage Officer- Buckinghamshire
- Heritage Officer- Milton Keynes
- Historic England
- National Trust
- Milton Keynes Heritage Association
- Museums
- Oxford Diocesan Advisory Committee

8 Date of the next meeting

To be confirmed.

If you would like to attend a meeting, but need extra help to do so, for example because of a disability, please contact us as early as possible, so that we can try to put the right support in place.

For further information please contact: Katherine Farooqi on 01895 837205, email democracy@buckinghamshire.gov.uk.



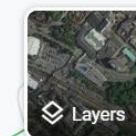

Discover Bucks Museum
Interactive local history centre

Friarscroft Car Park

Exchange Street Car Park

Walton Street Car Park

Page 3



Zoom
Show slider



This page is intentionally left blank



Buckinghamshire Historic Environment Forum minutes

Minutes of the meeting of the Buckinghamshire Historic Environment Forum held on Thursday 7 April 2022 in Mezz 1, Walton Street Council Offices, Walton Street, Aylesbury.

Members present

B Chapple OBE and Morrison and D Wilkinson

Others in attendance

E Alqasar, A-M Kenward, P Rhymes, G Vincent, R Wood

Agenda Item

1 Apologies/Changes to membership

Apologies were received from Mr N Crank, Mr P Markham, Ms V McPake, and Ms S Shave.

2 Declarations of interest

There were no declarations of interest.

3 Minutes of the last meeting

Under item 8 – Check Road Mill would be amended to Chetwode Mill.

RESOLVED

Members of the forum the minutes of the meeting held 23 September 2021 as an accurate record.

4 Chosen Focus: Recent archaeological discoveries along HS2 in Buckinghamshire

Dr R Wood, Heritage Environment Research and Delivery (HERDS) Manager, Fusion, gave a presentation on her teams work in Buckinghamshire.

Wellwick Farm

- This was at the site of the Chiltern Tunnel. All archeology had now been excavated and removed from site.
- Trial trenching had led to 5 mitigation areas. Findings had not matched the trial trenches.
- Findings had included:
 - A Bronze age barrow.
 - A Iron age enclosure, round house and trackway.
 - Late iron age/early Roman enclosure entrenchment.

- A Roman mausoleum including a lead coffin burial.
- A timber circle, 65 metres across. This sat on a natural route way with a view over the Aylesbury Vale.
- There had been a stream separating the monumental landscape from the residential occupation. The stream was now a trench.

St Mary Church

- St Marys Church was a Norman structure that had fell out of use in the 1880s.
- Works had disproven the local myth the military had blown up remaining structure for practice.
- Approximately 2500 articulated remains had been remained from the site.
- The site featured on Digging for Britain episode 2 which could be found on BBC i-Player. There were also [YouTube videos](#) showing different aspects of the site.
- A temporary compound had been built for the works. These included:
 - Welfare huts.
 - A haul road.
 - Osteological labs for washing, drying and assessment of human remains.
 - A tent over church and church yard including the field museum area which had been open to the public.
- Excavation of the church site had included
 - The exhumation of human burials
 - The discovery of another building dating back to Saxon times
 - A Roman mausoleum including 3 statues.
- In the wider area excavation at Coney Field had uncovered:
 - A warrener's lodge
 - Evidence of medieval industry, possibility fulling - the processing of sheep's wool.
 - A possible mill as listed in Domesday Book including evidence of the water course being altered.
 - Environmental samples had been collected but would not be analysed at this time.

Management of findings

- Dr Wood's team had produced digital and paper records of their findings for HS2 but other companies would be appointed to deal with analysis and archiving. Dr Wood believed these contracts were now out for tender. The Chairman asked Ms Alqasar to contact Laura Lett for more information. **ACTION Ms Alqasar.**
- Dr Wood was now back office based producing final reports. Once these were complete her secondment would end. Other archaeologists had been provided by companies such as LP Archaeology and MOLA.
- It was explained that for repeated features such as tiles the best samples would be kept. It was not necessary to keep 100% of features such as columns but features like windows would be kept.

5 Update From Members and Partners

Gary Marshall – Buckinghamshire Archaeology Society (BAS)

- BAS presenting an award to promote good quality reporting at the Buckinghamshire Local History Network meeting 1 October 2022. Further details were available on [their website](#).
- The annual journal would be published in May – The Kings of Brill, Michael Farley.
- There was an active archaeology group working at Great Linford Park.
- The society were looking at church graffiti and details of how to record and report to Buckinghamshire Council was available on their website.
- Active arch group – currently recording and ex and Linford Park. Looking at recording church graffiti with details on website of how to record and send on to BC.

David Wilkinson – Historic England (HE)

- A S42 application was underway for the Quarendon site for Young Archaeologists. This would fit with maintaining the site and development of new cycle routes in the area.
- There continued to be a steady stream of planning applications to consult on.
- HE was currently involved in a case of damage to scheduled monuments but could not give further details while investigate was still underway.

Wendy Morrison – Conservation Board for the Chilterns AONB

- The Beacons of the Past project would come to an end in September 2022 following a previous extension. The LiDAR portal would remain live for further 5 years.
- There were currently 3 hillforts within Buckinghamshire being worked on.
 - Cholesbury Park - Tree works were underway to support removal from the at risk list. A full geological survey would take place. Councillor Williams had expressed in visiting the site and Ms Morrison would arrange this. **ACTION Ms Morrison.**
 - Sevenways Plain, Burnwood Beeches - An open date was planned for April pending SSI consent. An augmented reality (AR) app was being developed for the site to show different stages of its lifespan including the Iron Age wood, Bronze Age hillfort and WWI encampment.
 - Desborough Castle – there would be a small community excavation. It was acknowledged this was a high-risk location but the benefits were important for the community involvement.
- Bedlow Cross - Lord Carrington was getting permission to date the cross, the first step for preservation. This would be discussed at a conservation panel later in April.

Paul Rhymes – Buckinghamshire Council Heritage and Archaeology Team

- Mr Rhymes referred to the report circulated with the agenda.
- Mr Rhymes would be leaving Buckinghamshire Council shortly to join Oxford.

Eliza Alqasar - on behalf of Philip Markham, Senior Archaeology Officer, Buckinghamshire Council.

- Ms Alqasar referred to the report circulated with the report.

Any other business

- It was noted that the emergency recording fund had not been used since 2013 but forum members continued to pay in. Ms Alqasar explained it would not be possible to use the funds towards the excavation of the Buckingham skeletons but other negotiations were underway to ensure works took place.
- Councillor Chapple had been confirmed at the Buckinghamshire Council Heritage Champion. Updated from the Heritage Champion would be included as an agenda item for future meetings.

6 Date of the next meeting

29 September 2022

Appendix A: Buckinghamshire Archaeological Officers' Report

To: Buckinghamshire Historic Environment Forum

Date: 29th September 2022

Authors:

Senior Archaeology Officer (Phil Markham);

Archaeology Officer (Lucy Lawrence),

Historic Environment Record Officer (Julia Wise),

Historic Environment Record Assistant (Paul Clements)

A. PURPOSE OF THE REPORT

To advise the Forum of the work of the County Archaeological Service (BCAS) since the last BHEF meeting (7th April 2022).

Report Summary

- We are now working to a 40/60 split in working from the office and home. Planning consultations have continued at a high level and the major infrastructure schemes are progressing.
- HS2/Fusion – Fieldwork has largely been completed but there are a number of sites to be monitored during the construction phase.
- East-West Rail – The fieldwork has been completed and the reports are being supplied.
- Outreach & Publicity Update
- HER Report
- Buckinghamshire Heritage Portal

B. PROPOSED ACTION

The Forum is particularly invited to NOTE:

- resources
- strategic issues and projects
- recent planning-related archaeological work
- HER enhancement projects

C. RESOURCES

The Council's Archaeology Service forms part of the Planning, Growth and Sustainability Directorate. Philip Markham is the Senior Archaeology Officer, Lucy Lawrence is the Archaeology Officer, Julia Wise is the HER Officer (part time), and Paul Clements is the HER Assistant.

Service Review & Restructuring

The Heritage and Archaeology Team is now in place within the Environmental Specialists and combines the archaeology team with the Heritage/Conservation Officers. Joanna Horton is the Team Leader. The team is managed by Eliza Alqassar as Historic and Built Environment Manager. Eliza also manages the Ecology team whilst Rebecca Hart manages the other Environmental Specialists teams which includes Arboriculture, BMERC (Buckinghamshire and Milton Keynes Environmental Record Centre) and Urban Design and Landscape.

D. SUPPORTING INFORMATION

Strategic Issues/Projects

High Speed 2:

It has been a busy period with HS2/EKFB Teams meetings on numerous topics including, updated method statements, landscape design issues and assessing no further works proposals as sites and areas come to a close. Interim reports, reports, and post excavation assessments (PXAs) are being supplied for comment but with very tight turnaround times. Schedule 17 pre-application meetings take place most weeks; these are similar to planning applications and involve road, design and planting issues which could impact on the historic environment. For these applications Phil Markham covers archaeology, Fiona Webb covers the Heritage Team issues for the Aylesbury Vale area and Catherine Murray covers the Chiltern and South Bucks area. FUSION, HS2's archaeological contractor will be wound up in October this year as the field work will largely have been completed. FUSION may bid for the next phases of work, the analysis and archiving. RSK/Headland will be undertaking archaeological works during the construction phase.

St Mary's Church, Stoke Mandeville

The post excavation report assessment has been completed. The final resting place for the excavated burials is yet to be agreed but will be in the diocese.

Grim's Ditch Scheduled Monument/Hunts Green Farm, Great Missenden

Archaeological investigation has been undertaken including a geophysical survey, a topographic survey, trial trenching and excavation. A couple of trenches have been excavated across the Scheduled Monument and the results of this will inform the full excavation of the monument. It is hoped that some of the monument can be preserved in situ and this depends on the EKFB construction design which has yet to be supplied. The

works to the monument will be undertaken by a Schedule 19 application which will need to be approved by the Secretary of State under Historic England’s guidance. Discussion is ongoing as construction design is yet to be finalised. It is understood that further geotechnical investigations will be undertaken.

East–West Rail

Fieldwork along the route has been completed, but limited archaeology has been identified to date. The remains which have been encountered are mostly small-scale Roman settlements. The field work reports are now being supplied.

New National Designations:

There has been a single addition to the national list with the listing of the lych gate and attached churchyard walls at Stokes Poges at Grade II in March. The lych gate was designed by architect John Oldrid Scott and built in 1887 in Gothic Revival style.

Planning related archaeological work

Volume measures	1st Quarter 2022	2nd Quarter 2022
Total number of consultations handled	146	141
Number of planning applications handled	104 + 15 LBC	85 + 18 LBC
Consultations responded to within 21 days (target 90%) (200) & (175)	146/146 100%	139/141 98%
Number of development-related archaeological fieldwork projects requested	40	46
Success rate at appeal (target 50% annual success rate)	N/A	N/A

A full list of development-related fieldwork is provided as Appendix B.

Significant archaeological investigations include:

There has continued to be local interest over a site near Buckingham (reported to BHEF in March 2019). This excavation took place in 2018/19 and since then post-excavation cleaning and conservation of the skeletons has been undertaken. We understand that Network Archaeology have provided the developer with updated costings to cover the rest of the post-excavation works, to include DNA analysis and carbon 14 dating, together with the publication and archiving of this significant site. We contact Network Archaeology on a regular basis to see if we can help expedite these works.

St Rumbold’s Well Scheduled Monument, Buckingham; Unfortunately, a planning condition was not attached to the consent of the adjacent development (the developer also owns this area) despite advice from us and Historic England. The conservation and interpretation of the monument has been included in the S106 as part of a sports and leisure contribution. We are in discussion with the Town Clerk for Buckingham Town Council and Council colleagues on ways to address this issue. The conservation and interpretation work are linked to a land transfer which we understand is being discussed. A new footpath will be

crossing the field in which the well is situated linking the new development to the disused railway footpath.

General

The Team has been busy with a high number of planning applications; large scale solar farm proposals are a regular issue together with woodland planting schemes at varying scales. The archaeological monitoring of the early phases of the South-East Aylesbury link Road (SEALR) are progressing with AECOM and CFA.

Publication update (Appendix C)

Outreach and Publicity

Members of the Team have undertaken a number of outreach and partnership activities.

Buckinghamshire Council Archaeology Day

As part of the Festival of Archaeology and Bucks Open Weekend, Buckinghamshire Council Heritage and Archaeology Team ran an Open Day on July 30th in North Marston. The residents of North Marston came out en masse when the Buckinghamshire Council Heritage and Archaeology Team ran an Open Day as part of the Festival of Archaeology and Bucks Open Weekend on July 30th. Adults and children enjoyed the activities and displays on offer, whilst guided tours around the village helped promote the Local List project.

With stalls from the Young Archaeologist Club, Buckinghamshire Archaeology Society and the North Marston Historical Society, visitors were able to learn all about the archaeology and built heritage of the county. The Buckinghamshire Finds Liaison Officer, Edwin, was on hand to identify residents' mysterious artefacts, with the star find a Palaeolithic handaxe!



The Mystery of Grim's Ditch at the Young Archaeologist Club

As part of the Chalk, Cherries and Chairs project, we joined up with the Chilterns branch of the Young Archaeologist Club to share recent research and discoveries at Grim's Ditch and encouraged the children to consider what this enigmatic heritage feature may have been for. The children had brilliant ideas and suggestions, and produced some amazing drawings and short stories about the monument.

Bucks County Show

The Heritage and Archaeology Team joined colleagues from the Council at the Bucks County Show at the beginning of September. It was a great opportunity to meet residents to showcase our work, and allow them the chance to ask questions and learn more about what we do and how we can help. The dressing up clothes were a huge hit with younger visitors whilst the archaeological handling collection and historic building timeline activity were of huge interest to all ages.

Partnership activities include:

- Bucks Archaeological Society Council Meetings, Including AGM
- On-line talk on archaeology and planning to colleagues in lunch and learn session
- ALGAO (Association of Government Archaeological Organisations) meetings, including AGM, Planning and Legislation sub-Committee, South-East Area catchup
- Thames Valley Police Rural Crime Partnership meetings

Local Heritage List

The Local Heritage List continues to progress well. Over **2500** nominations have now been made, and the team are working through each nomination in turn to determine whether they should make the final list. To date we have assessed nearly 800 sites, which have been to Review Panel. Of these, 621 sites will be put forward for adoption on the Phase 1 Local List this December. We have a further 600 assessed sites waiting to go to Review Panel for Phase 2. All of this would not have been possible without the hard work of the project team and our volunteers. In terms of archaeology, the nominated sites vary from areas of known Palaeolithic activity through to a Cold War bunker.

Historic Environment Record (HER) report

The HER performance indicator statistics are shown in the tables below:

Performance Indicator	1st Quarter 2022	2nd Quarter 2022
Historic Environment Records data inputting backlog (targets: reports < 30 by March 2022)	Reports = 7 Collect = 511 Total = 518	Reports = 11 Collect = 511 Total = 522

	1st Quarter 2022	2nd Quarter 2022
Number of Countryside Stewardship applications handled	20	14
Number of reports received by the HER	39	20
Number of Historic Environment Records enquiries handled: commercial	34	31
non-commercial	7	20

Paul has been dealing with the bulk of HER enquiries and all the Countryside Stewardship applications in 2022 to free Julia up to work on the Local Heritage List project.

Countryside Stewardship Scheme in 2022

HER consultations to support Countryside Stewardship funding applications are continuing in the same format as 2021 while the transition to the proposed new Environmental Land Management Scheme is still in the pipeline (expected to go live in 2024). The application window for 2022 opened in February and remained open until August, so the consultation figures for the third quarter will be reported at the next meeting.

Buckinghamshire's Heritage Portal

Statistics on user numbers and page views have been collected monthly from September 2020, when analytical tools were added to the website.

2022	Users	Page views	% new users	% regular users
January	3,158	8,478	89%	11%
February	2,491	8,053	85%	14%
March	2,438	7,499	87%	13%
April	2,327	6,695	85%	15%
May	2,428	7,134	86%	14%
June	2,599	7,197	87%	13%

Initially 85% of Heritage Portal users were based in the UK, but the geographic spread of users has been widening consistently and we now have users in every continent and sub-continent, with 78% of users based in the UK in June 2022 and a growing spread of users in South American and African states.

HER enhancement and volunteer projects

The two consultants from Skylarkeology are busy working on the first of the Aerial Investigation and Mapping projects in north Buckinghamshire. This is an Historic England-funded project which records and map evidence from aerial photography and LiDAR directly in the HER database. The data will be a significant new source of information and will be particularly useful for development management, strategic planning and for the Buckinghamshire Local Plan. To date they have recorded 152 new sites and enhanced the records for 81 existing sites.

The HER volunteer working on the milestones project continues to work on enhancing the records for milestones.

The Buckinghamshire Gardens Trust Research and Recording Project is making slow but steady progress following the disruption caused by Covid and the departure of several of the more experienced volunteers due to other commitments. A revised summary report format has been trialled which should help speed up production. Over 100 reports have now been completed, with 7 reports in draft and work underway on a further 5 gardens. The volunteers are also researching public parks as a contribution to a national Gardens Trust

project, and it's hoped can be published as a small booklet on Buckinghamshire's Public Parks.

Emergency Recording Fund

At the September 2020 BHEF committee meeting it was agreed that following the transition to a Unitary authority, that Buckinghamshire Council would contribute 80% (£800) of the annual contributions to cover the total previously contributed by the legacy district and county councils. As per previous agreements, Milton Keynes Council would contribute 15% (£150) and the Buckinghamshire Archaeology Society would contribute 5% (£50).

The current fund stands at £8600.

No funds have been spent since 2013, when the fund was used to excavate a Roman casket burial.

E. BACKGROUND PAPERS

1. Archaeological Reports submitted to the Buckinghamshire HER

**CONTACT OFFICERS: PHILIP MARKHAM 01296 382705,
LUCY LAWRENCE 01296 674592, JULIA WISE 01296 382072
AND PAUL CLEMENTS 01296 382624**

This page is intentionally left blank

Appendix B – Archaeological fieldwork undertaken March 2022- September 2022

Project	Parish	Type	Contractor	Results
Denham Quarry Phase 2-4	Denham	Eval	Wessex	BA Field System, RB Linear, few pits etc
Rose Farm	Longwick	SMS	PCA	prehist settlement and three phase watering hole (BA, IA, RB)
Waddesdon Hill S&P Baptist Chapel	Waddesdon	WB	TVAS	inhumations related to chapel
EWR B1-P-27	Padbury	WB	AOC	negative
The Bull Field	Chatridge	SMS	Icknield	Ongoing
Langley Quarry	Wexham	Exc	Wessex	Ongoing
Lords Mill	Chesham	WB	KDK	Ongoing
Wisteria Cottage	Quainton	WB	Border	
5 Oxford Road	Aylesbury	Eval	Witham	possible IA hilfort ditch?
Tesco Car Park	Aylesbury	Eval	TVAS	negative
Home Paddock	Cholesbury	WB	HCUK/Icknield	Ongoing
Old Amersham Farm	Amersham	WB	TVAS	Negative
Little Chalfont	Amersham	Geo	Wessex	negative but lots of magnetic disturbance
Stratfords Lodge	Penn	WB	ADAS	negative
Land at Westhaven and Green View	Ludgershall	Eval	TVAS	Med ditches & pits
140 Vicarage Road	Pitstone	Eval	KDK	negative
Aylesbury STW (south)	Quarrendon	Test Pits	Mott McDonald	Negative
Stoke Mandeville AGT1 phase 1	Stoke Mandeville	eval	Albion	RB activity in the north, and poss BA activity in the south

Chinnor Road	Bledlow	eval	TVAS	Med- Post Med Occupation - SMS next phase
Tuckey Farm	Winslow	TT	RPS/Wessex	Ongoing
Manor Farm	Chearlsey	WB	JMHS	one undated linear
Home Farm	Latimer	SMS	Icknield	Ongoing
Land off Stratford Road	Beachampton	Geo		Ongoing
67 New Road	Weston Turville	Eval	AOC	Poss RB trackway
The Old Boathouse	Taplow	Eval	PCA	Negative
Former Defence School Phase 4	Beaconsfield	Eval	RPS/Cotswold	Post-med garden wall
Finnamere Wood	Marlow		Smith Jenkins	WW2 evacuee camp
Lamont House	Taplow	WB	Wessex	Ongoing
Larks Barn	Long Crendon	WB	John Moore	Poss ring ditch
Wycombe Air Park	Great Marlow	Survey & WB	Orion/AOC	Airfield features & Poss WW2 features surveyed
Leckhampstead Road	Akeley	Eval	Icknield	1 med-pmed ditch
Uplands Conference Centre	High Wycombe	Building Recording	AOC	Buildings demolished prior to recording
Little Middle Farm	Waddesdon	Eval	Joe Abrams	Geophysics completed TT to do
Hawridge Pipeline	County	DBA	Stantec	Included Drft geophysics - TT to do
Glebe Field	Haddenham	TT & SMS	RPS/Cotswold	Saxon Sunken floor building & inhumation
South of Valley Farm	Charndon	TT	MOLA	Ongoing
Westhaven	Ludgershall	WB	TVAS	Ongoing
Haddenham Glebe	Haddenham	SMS	Cotswold/RPS	PX, Saxon, Med &P-Med
Tithe Barn, Lake End Road	Burnham	Eval	KDK	early post med building
Thames Water Works	Long Crendon	WB	Mott MacDonald	Ongoing
Aston Reach	Weston Turville	Eval	CA for RPS	Ongoing
Medmenham Abbey	Medmenham	WB	TVAS	Negative WB
Land N of Kimblewick Road	Great and Little Kimble	Eval	orion/CA	Ongoing

Land Rear of Bury Farm	Slapton	Geophys	Abrams	Linear anomalies of possibel archaeological origin
Land to the Rear of Castlefields	Stoke Mandeville	Eval	TOR/Albion	Ongoing
Stoke Mandeville AGT1 phase 2	Stoke Mandeville	Eval	TOR/Albion	Ongoing
Chetwode Mill	Chetwode	Exc	COPA	post med mill with earlier undated curvilinear
Potash Farm	Beachampton	Geophys	Magnitude/Pegasus	Ongoing
Chinnor Road	Bledlow	Exc	TVAS	Med, P Med edge of settlement
Fox Covert	Addington	TT	MOLA	Ongoing
SEALR	Stoke Mandeville	Exc/WB	CFA	Ongoing
Former Steamer Trading	Marlow	WB	Cotswold/RPS	
Bourton Solar Farm	Buckingham	TT	Landgage/Cotswold	Roman edge of settlement & filld systems
Little Middleton Farm	Waddesdon	TT	Abrams/MOLA	RB features
Bucks Golf Club	Denham	TT	Cotswold	Negative
Denham Park Farm	Denham	Exc	Wardell Armstrong	Ongoing
Land N of A421	Radclive	WB	Albion	RB + IA activity
Land S of A421	Buckingham	TT	OA	Negative
Cemex Langley	Langley	Exc	Wessex	Ongoing
Waddesdon Estate Tree Planting	Waddesdon	Geophys	AOC	Ongoing
Buckingham Park Cycleway	Quarrendon	WB	OA	Ongoing
Bellingdon Brickworks	Chartridge	SMS	Icknield	Ongoing

This page is intentionally left blank

Appendix C: List of major archaeological excavation projects at the post excavation stage (September 2022)

Site	Archaeological Contractor (Date fieldwork completed)	Local Planning Authority	Principal Archaeological Interest	Situation	Action required
Denham, Former Sanderson Site	MoLAS (2005) Cotswold Archaeology (2014-15)	South Bucks DC	In-situ Early Mesolithic occupation site and environmental deposits	Cotswold Archaeology commissioned to undertake post-excavation publication for whole site – July 2017	Cotswold supplied post excavation research report October 2021. Asked for minor amendments. Update requested March 2022 – Report supplied March 22 and approved
Dorney Rowing Lake & Maidenhead Windsor and Eton Flood Relief Scheme	Oxford Archaeology	Bucks CC	Multi-period sites	Draft publication reports received and agreed November 2012. Second volume (of 3) formally published December 2013. Environment Agency pursued April 2014. Contractor pursued August 2015 – expected final volume publication March 2016. Contractor chased up June, July, September and November	Asked for an update March 2020 – August 2020 Oxford apologised for the delay – hoping to return to it this Autumn – may be ready for copy editing by end of 2020. September 21 Author has been on long term sick but hopes to get to it in a month or

				2016 – expected draft finalised Christmas 2016 and copy editing in New Year 2017.	two. Asked for an update March 22 – report should be supplied this financial year 22/23 Asked for an update Sept 22
Great Missenden, Bury Farm	Network Archaeology (2002)	Chiltern DC	Medieval moat and pottery production. Post-medieval barns.	Report received by HER and comments sent November 2009	Pursue agreed publication of summary in Records of Bucks. Asked for an update September 21. Network update March 22 fully reported awaiting entry into Recs Bucks
Princes Risborough, Whiteleaf Hill	Oxford Archaeology (2006)	Non-planning HLF project with BCC as client	Re-excavation and restoration of scheduled Neolithic oval barrow	Partly published in Records of Buckinghamshire 2007. Proposed publication in PPS – progress uncertain. Client raised with contractor in 2014. Oxford Archaeology chased up November 2015, June, July and September 2016. Timetable agreed, with progress report November 2016 and draft report December	Synopsis supplied and it's intended to get the report into PPS 2019. Asked for an update February 2020. August 2020 asked Oxford for an update Asked for an update Sept 21. Asked for an update March 22 . Published in Recs Bucks Vol 47

				2016, with submission to PPS in December 2017.	
Taplow, Berry Hill Farm	Wessex Archaeology (2017)	Bucks CC	Early Iron Age and Roman ladder settlement	HER reports submitted. Further mineral extraction consented. Fieldwork completed summer 2017. PXA has been supplied and comments made	Update from Wessex May 21 – Draft publication report to be supplied October 21. Delayed until March – April 2022 Asked for an update March 22 – there has been a transfer of staff and this is now being looked into . Asked for an update Sept 22
Dormer Avenue, Wing	Foundations Archaeology (2016)	AVDC	Saxon and medieval settlement	Fieldwork concluded March 2016. No interim or assessment report received, despite being assured we would receive it in April 2017.	Draft final report received and commented on December 2018. Final report expected Autumn 2019 and publication in Recs of Bucks Spring 2020. Report to be supplied by April 2020 Asked for update May 2020 – told report imminent August 2020

					<p>asked Foundations for an update – delayed by Covid-19 but is the 1st report to be worked on when staff fully back</p> <p>Asked for an update September 21.</p> <p>Asked for an update March 22 – Foundations hoping to finish research Easter 22 . Asked for an update Sept 22 – hopefully next month or so</p>
Stablebridge Road, Aston Clinton	ULAS (2014)	AVDC	Roman road and Iron Age and Roman settlement	Fieldwork concluded Sept 2014. Draft excavation report received April 2017. Final report received April 2018. Publication work to commence summer 2018.	<p>Report arrived by BHEF; Recs of Bucks article to be submitted this year</p> <p>Update 30/12 – not included in Recs of Bucks 2021 – email sent to chase.</p> <p>Asked for an update September 21 – to be submitted for the next journal. Asked for an update March 22 said to hopefully be in next Recs Bucks, asked for an update</p>

					Sept 22
Former BOCM site, Risborough Road, Stoke Mandeville	Network Archaeology (2013)	AVDC	Roman camp/settlement	Fieldwork completed 2013. AVDC discharged condition without consulting us.	<p>A developer not associated with this application has a letter saying that Network will be paid to complete the outstanding works</p> <p>Update February 2020 – Network provided a fresh quote October 2019</p> <p>August 2020 asked for an update from Network Asked for an update September 21. Update March 22 still awaiting funding, the developer is reported to have ceased trading</p>
West End Farm, Buckingham	Network Archaeology (2019)	AVDC	Cemetery with mass burials	Fieldwork completed January 2019.	<p>Post excavation analysis and reporting outstanding.</p> <p>August 2020 Network says that skeletons have been</p>

					<p>processed – DNA testing and C14 have been included in the revised post ex costs Developer not progressing the site and not paying for the post ex. Planning permission has lapsed, enforcement can't take place – have asked Network for costs to complete the work and produce a report. March 22 Network in contact with developer now and may progress works</p>
Cornwall Meadows, Buckingham	CFA	AVDC	Saxon and med settlement	Fieldwork completed October 2019	<p>Still awaiting fieldwork report. Update requested March 2020</p> <p>August 2020 The draft report has been approved by CFA and has been supplied. Edits requested 07/09/20 but not yet received by 07/01/20. Asked for an</p>

					update September 21 – Author has been on long term sick, a revised report has been written but still needs work – should be available before Christmas. March 22 asked for an update. Report supplied
--	--	--	--	--	---

This page is intentionally left blank